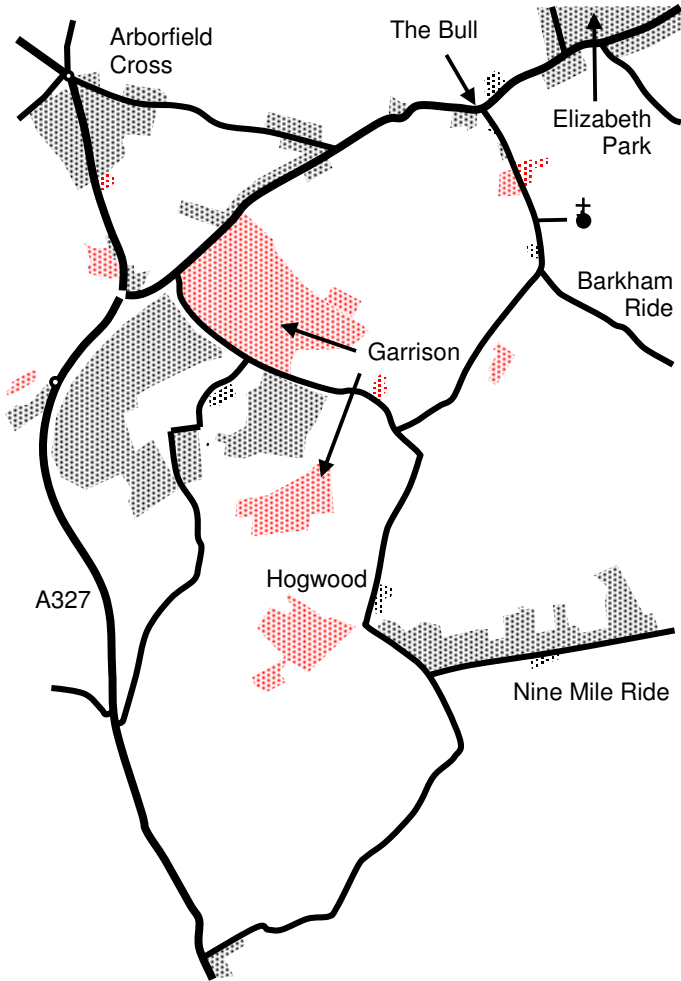
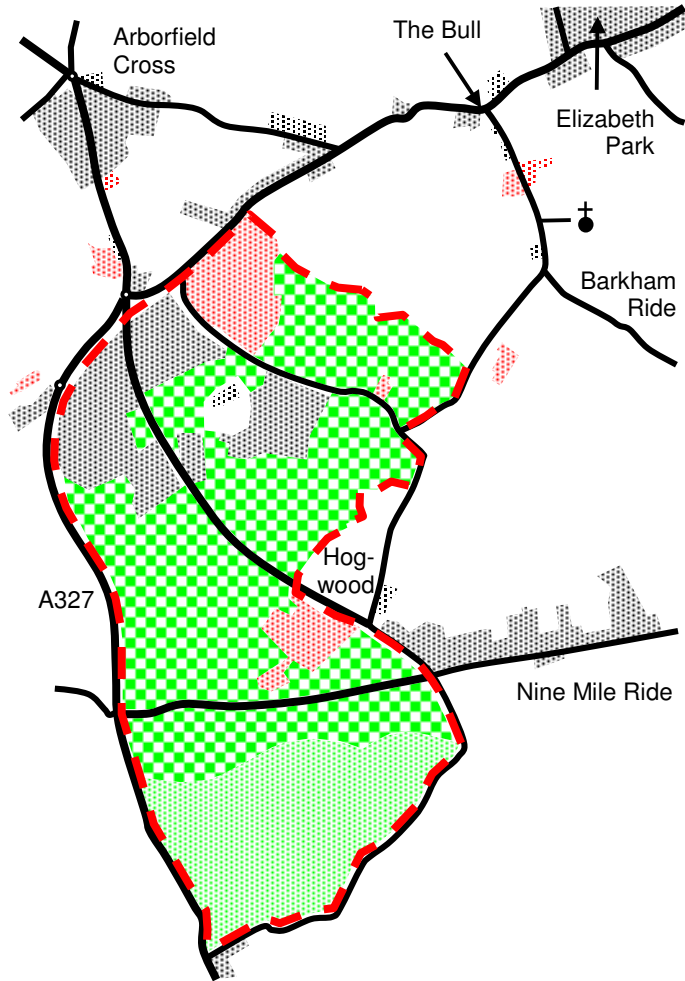


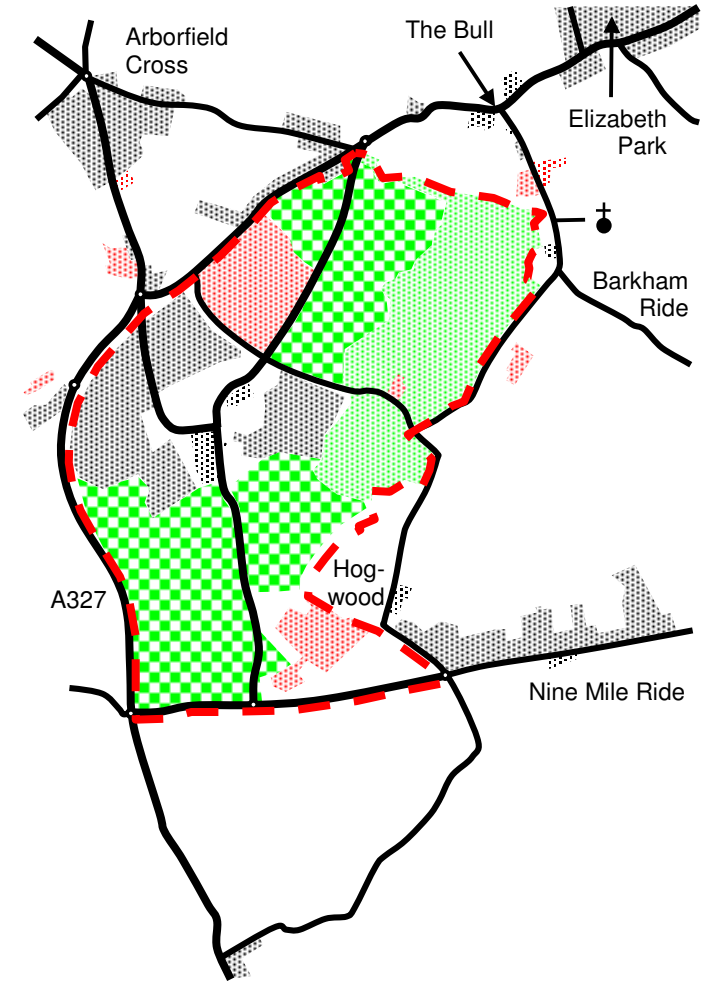
Development around Arborfield Garrison 2008










Development Proposed by Wokingham Borough Council








Development Proposed by Barkham Square Park



-  Development with employment
-  Residential

-  Boundary of SDL (Strategic Development Location)
-  Existing development with employment
-  Existing residential
-  Additional 3500 dwellings at 32.5dph* + 3 schools
-  SANGS (green space)

-  Boundary of SDL (Strategic Development Location)
-  Existing development with employment
-  Existing residential
-  Additional 3500 dwellings at 37.5dph* + 3 schools
-  SANGS (green space)

*dph = dwellings per hectare – density of housing